














Notes

Produced by LONDON & CONTINENTAL STATIONS & PROPERTY as agents for the Secretary of State for Transport. Based upon Ordnance Survey large scale digital mapping with the permission of The Controller of Her Majesty's Stationery Office. London & Continental Railways Ltd. Licence No. 100047146 © CROWN COPYRIGHT

-  EUROSTAR (UK) LTD LEASE
-  INTERNATIONAL ZONE
-  SOUTH EASTERN LEASE
-  DOMESTIC SOUTHERN ZONE
-  COMMON TOC
-  COMMON (ALL)
-  RETAIL
-  CAR PARK
-  STATION OPERATOR
-  PLANT AREAS
-  EDFE
-  SYSTEM WIDE
-  B.T.P.

1:400 @ A3

Reference

Purpose

Drawn By Date Approved By Date

IRC 01-11-07 Team Leader, Departmental/Design Manager Date

Checked By Date Approved By Date

DDR 31-10-07 Head of Department Date

Job Code Approved By Date

07/183 Director



Title

**EBBSFLEET STATION  
PLAN 3  
MEZZANINE LEVEL**

Chainage Route Window Original Scale Original Size

36-600 6050/60 1:200 A1

Drawing Number

014-DCB-1D000-00687-AB

E= 41337, 988  
N= 54112, 892

E= 41354, 054  
N= 54070, 216

